






Appendix B: Sidepaths & Greenways Plan

The general alignment of proposed sidepaths and greenways reflected on the map are for illustrative purposes only and represent general expectations for connectivity and spacing for existing and proposed facilities in the Town of Knightdale. The actual alignment of a specific facility may change during site development activities; however, the number and general location of connections shown on this map should be safeguarded for a more efficient sidepath and greenway system to support the Growth and Conservation Map.

Legend

 Comprehensive Transportation Plan Planning Area

Sidepaths & Greenways:

-  Existing Greenway
-  Proposed Greenway
-  Existing Sidepath
-  Proposed Sidepath
-  Trunk Line Greenway

